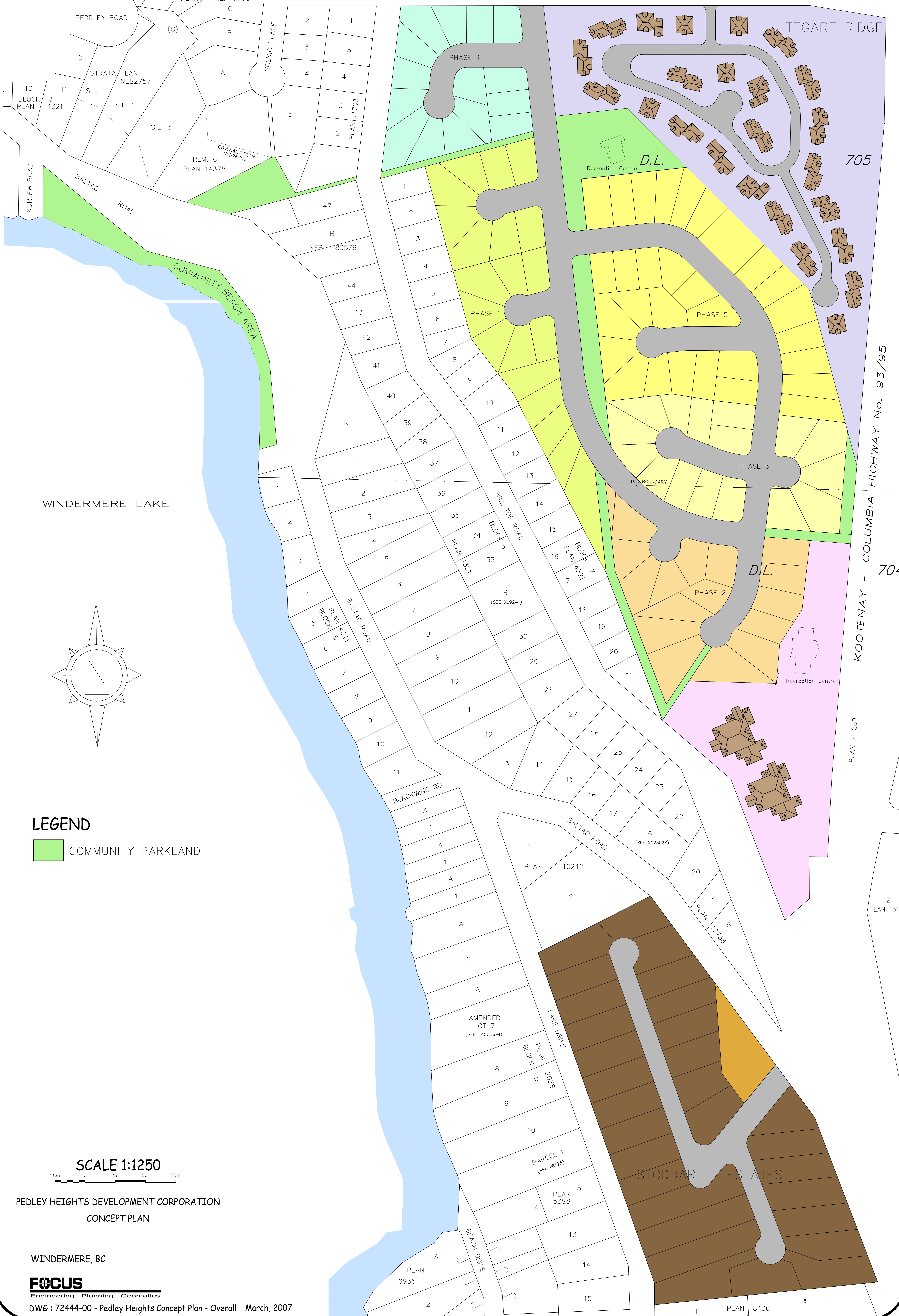



PARCEL A F E D D.L. 7551

D.L. BOUNDARY

TIMBER RIDGE ROAD



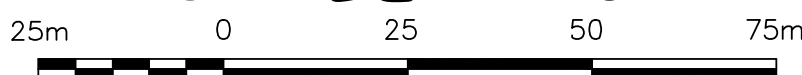
WINDERMERE LAKE



LEGEND

 COMMUNITY PARKLAND

SCALE 1:1250



PEDLEY HEIGHTS DEVELOPMENT CORPORATION
CONCEPT PLAN

WINDERMERE, BC

FOCUS
Engineering - Planning - Geomatics

DWG : 72444-00 - Pedley Heights Concept Plan - Overall March, 2007

TEGART RIDGE

705

KOOTENAY - COLUMBIA HIGHWAY No. 93/95

704

PLAN R-289

2
PLAN 16148

STODDART ESTATES

PLAN 8436